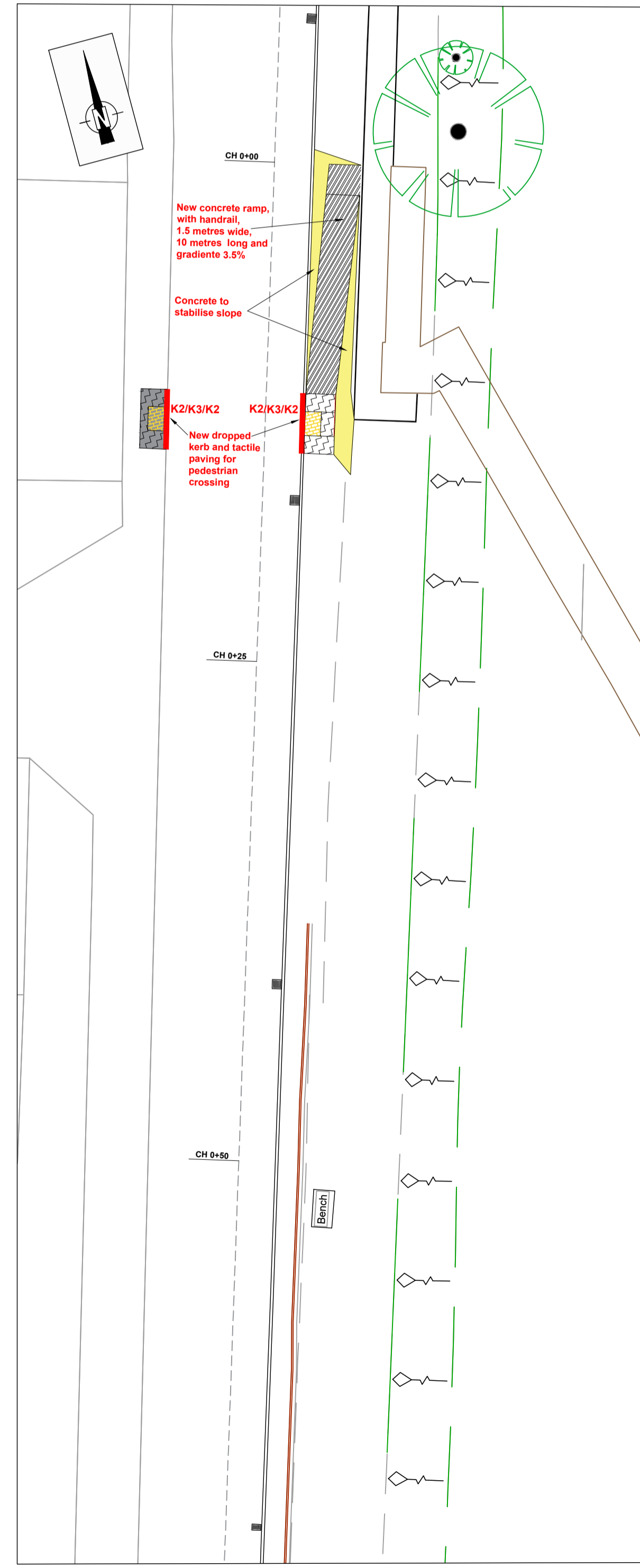
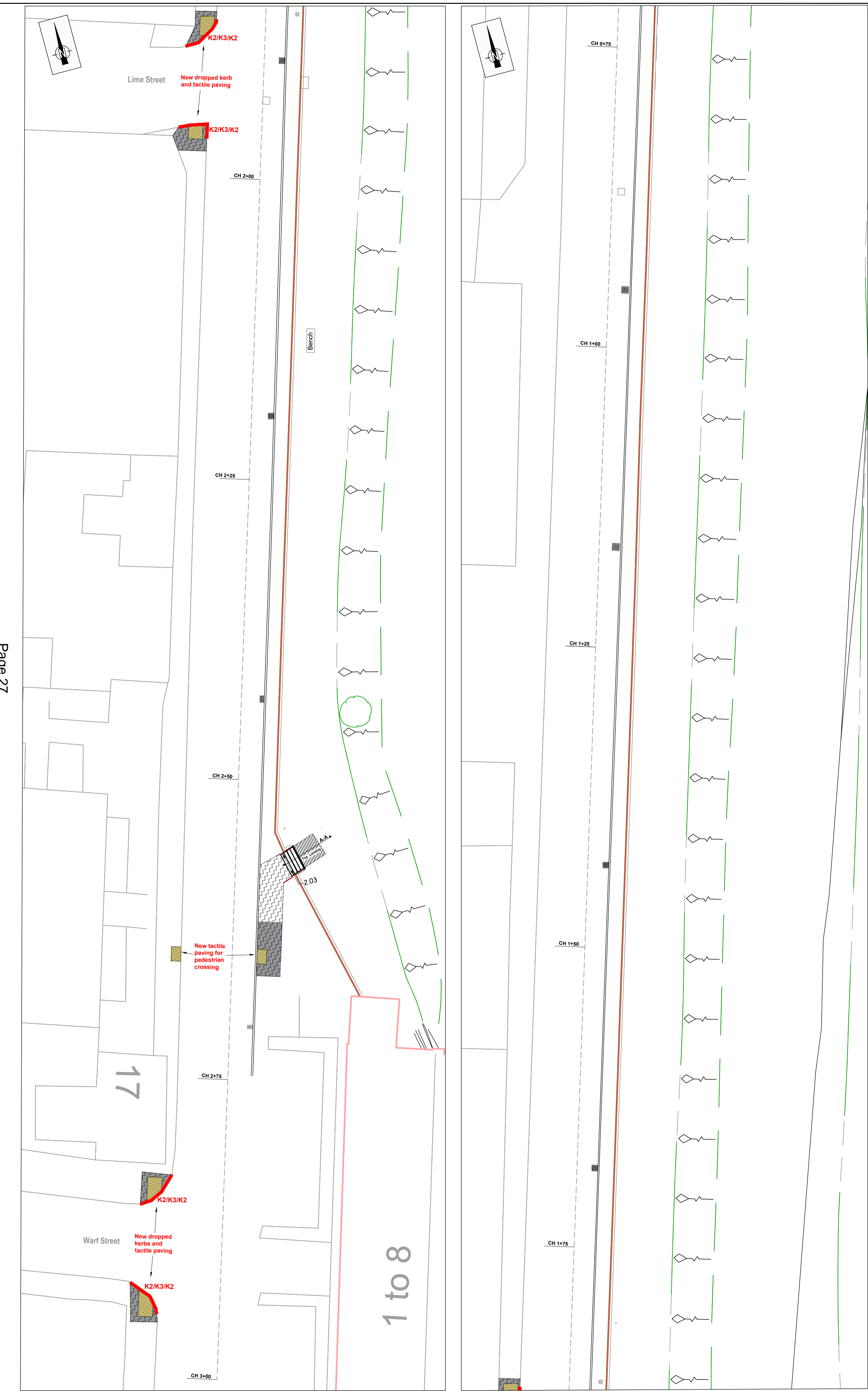
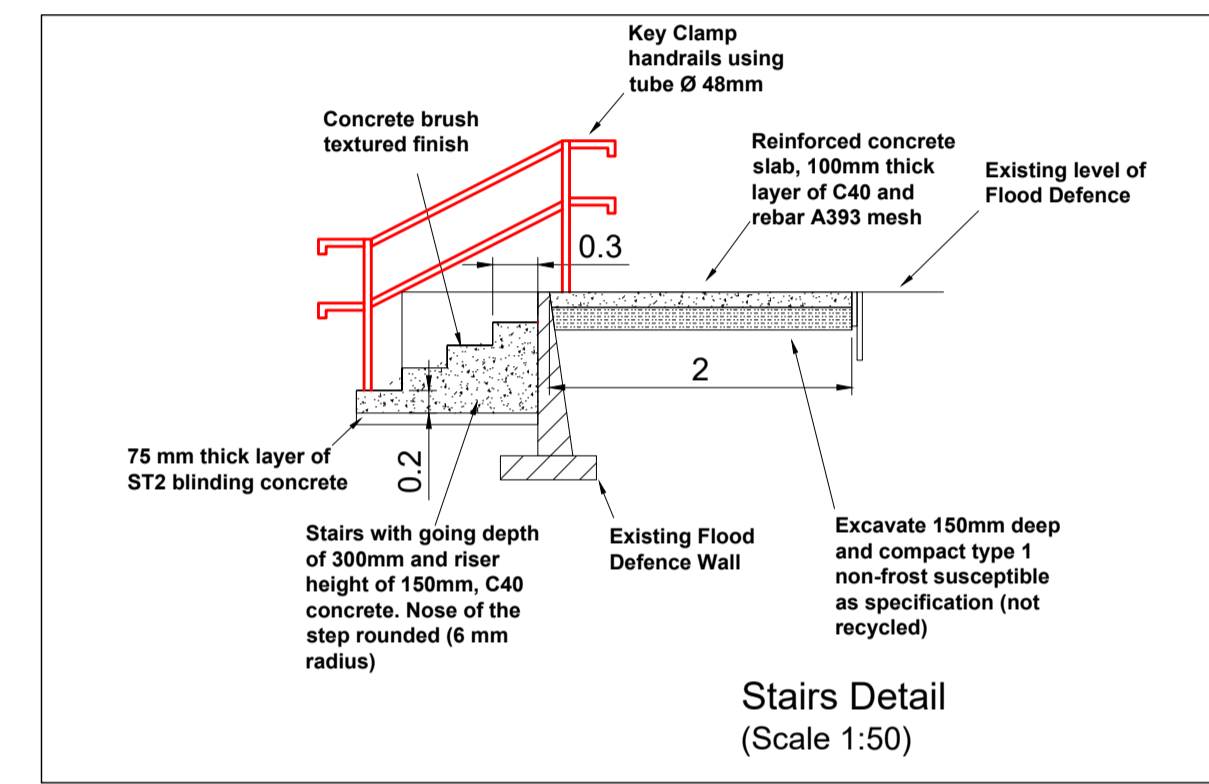


Key

- New footway construction to SD/11/2 comprising:
 - 100mm (or 150mm for Pedestrian Crossing) Type 1 granular sub-base
 - 50mm AC20 Dense Binder course 40/60 grade
 - 25mm AC6 close graded footway surface course 100/150 grade
- Reinforced concrete slab, 100mm thick layer of C40 and rebar A393 mesh
- Break up and remove footway material.
- Break up and remove existing footway material.
 - Lay Tactile paving to SD/11/06 and SD/11/12; concrete 'Dimple' blocks (unless otherwise stated) 200mm x 133mm x 60mm, laid on 30mm sand, 100mm AC20 dense binder and 150mm type 1 sub-base. Colour of blocks to be buff. Blocks to be surrounded by K5 (50mm x 150mm) precast edging kerbs.
- Precast concrete kerbs to SD/11/2 and SD/26/111:
 - Type K1 (11mm upstand)
 - Type K2 Droppers
 - Type K3 Dropped (6mm upstand)
 Includes break up and remove existing kerbs.



PRELIMINARY

PRELIMINARY/FEASIBILITY DRAWING PRIOR TO DETAILED DESIGN ONLY

FOR THIRD PARTY USE, THIS DRAWING SHALL BE DEEMED CURRENT ONLY AT THE DATE OF APPROVAL. PLEASE CHECK FOR AMENDMENTS BEFORE USE

UNDER NO CIRCUMSTANCES IS THIS DRAWING TO BE ISSUED FOR DETAILED DESIGN, PRICING OR CONSTRUCTION PURPOSES

Drawing Approval

Latest Revision: A1
 Drawn/Designed by: VRR
 CAD By: MRG
 Approved By: DJC 12/08/2022

Scale: 1:200
 Primary: 1:200
 Secondary: (Do not scale from this drawing)

TSP, Highways County Offices Newland, Lincoln LN1 1YL Customer Service Centre : 01522) 782070		<p>Lincolnshire COUNTY COUNCIL Working for a better future</p>
Drawing Number: 0859 Alternative Scheme Code: / 01 / 0001 Structure No: N/A Description: SUTTON BRIDGE CROSSKEYS MARINA NEW FOOTPATH AND RAMP	Road No: N/A Site Ref: N/A	

This page is intentionally left blank